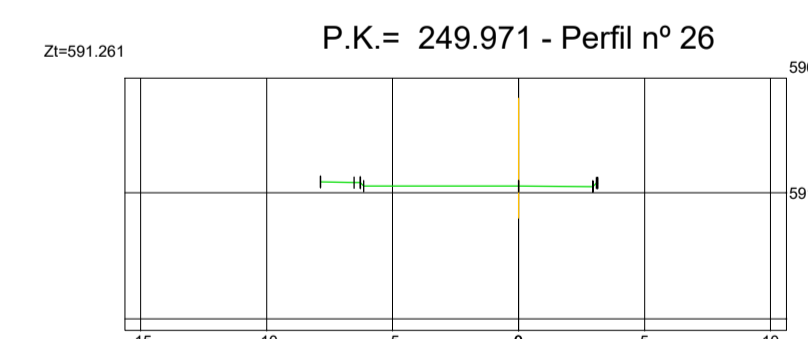
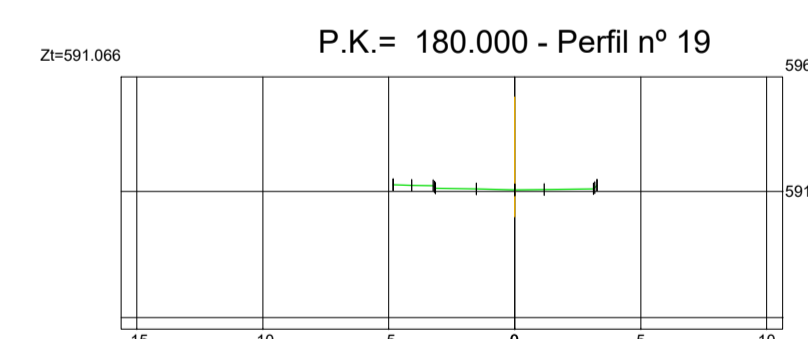
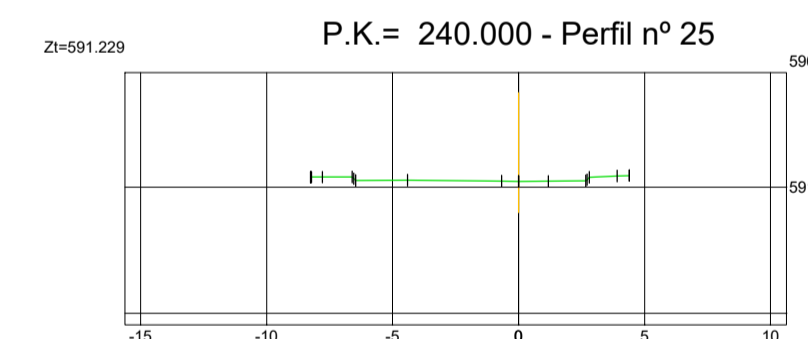
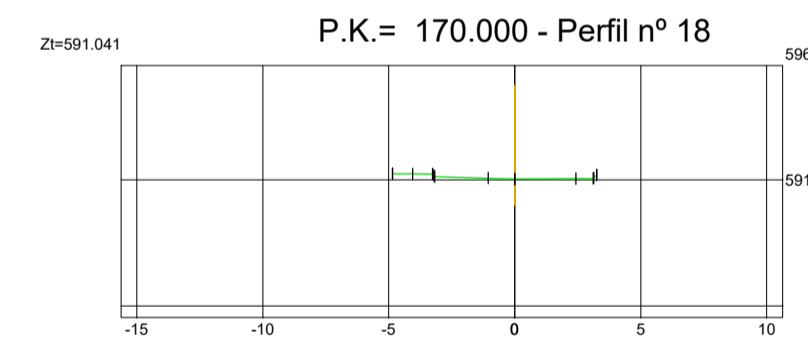
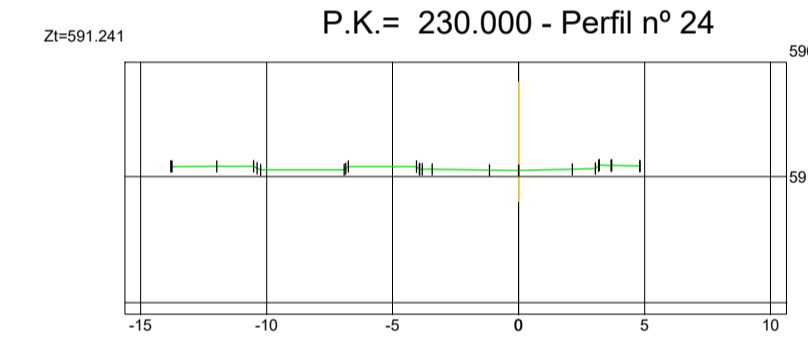
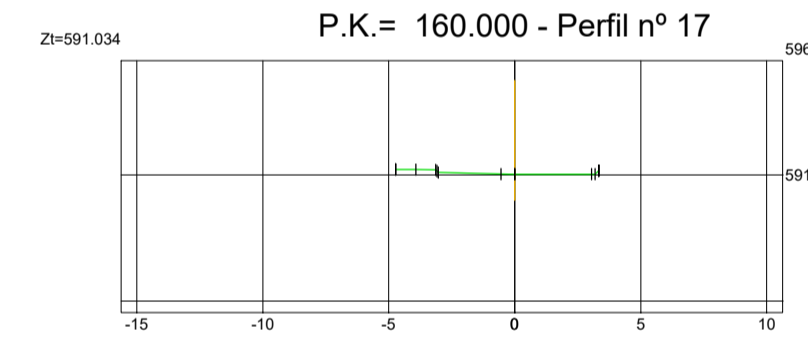
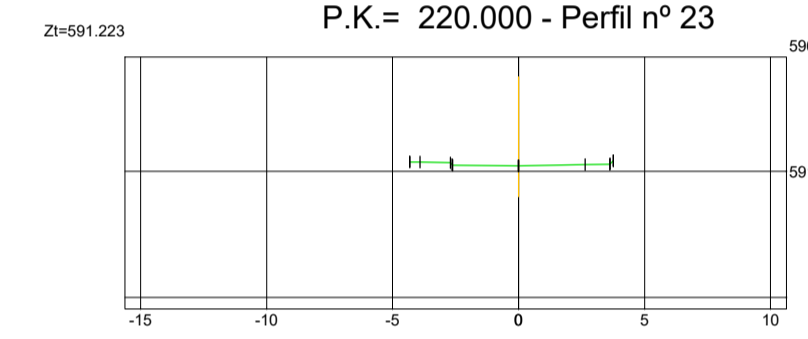
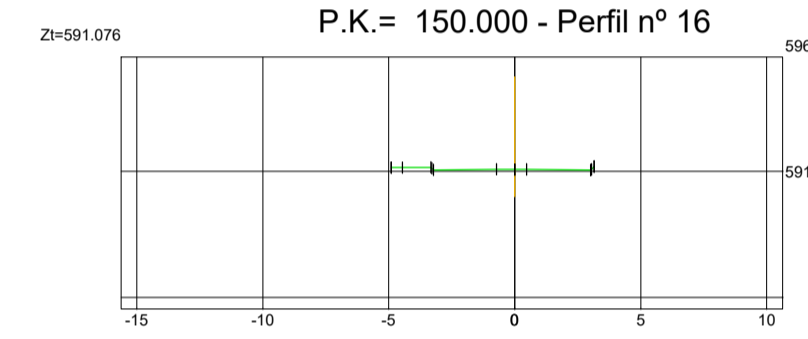
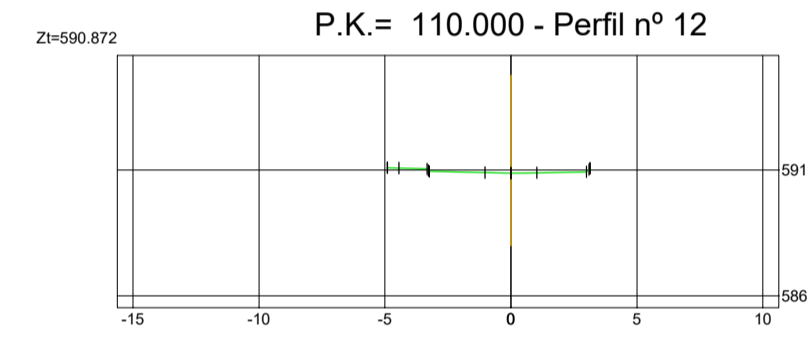
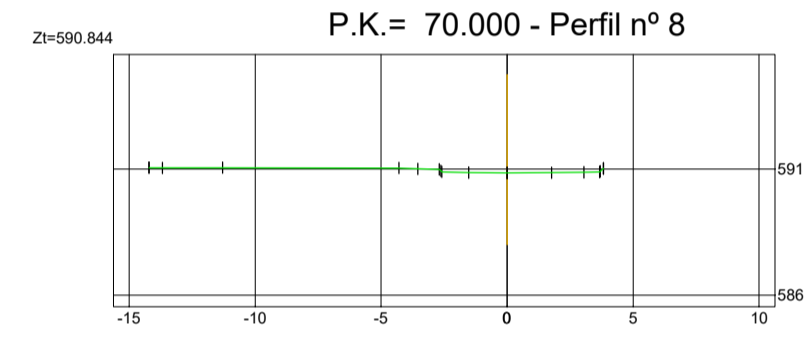
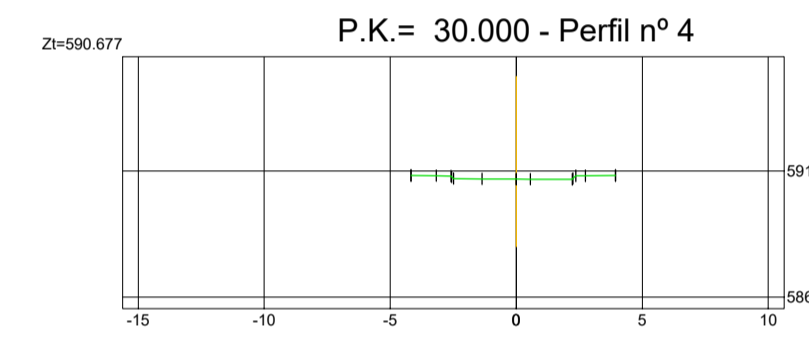
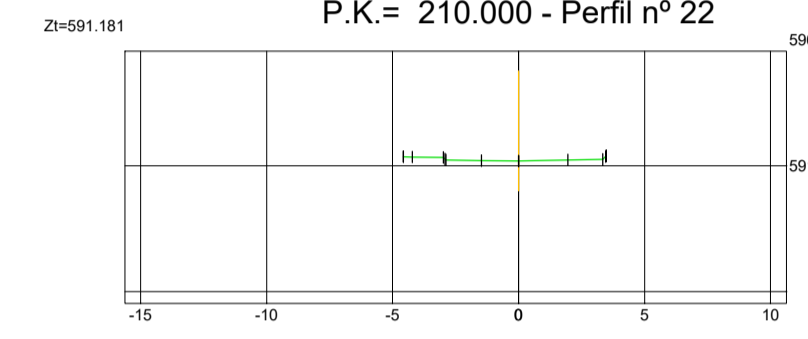
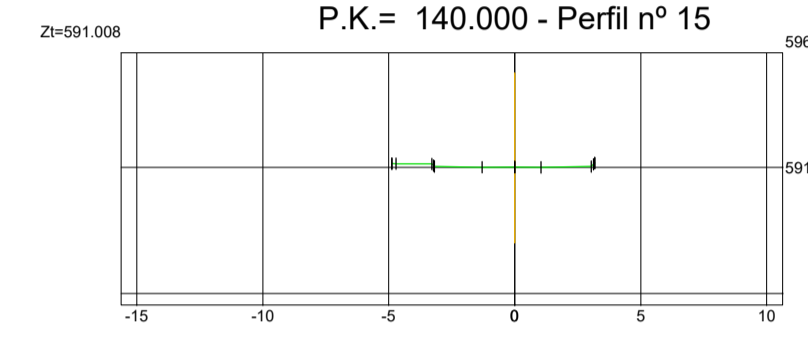
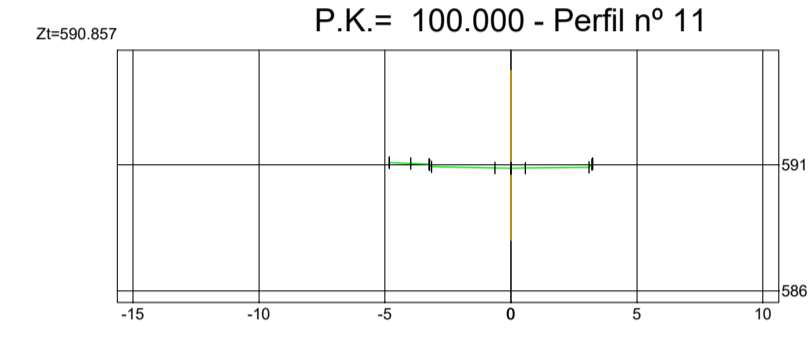
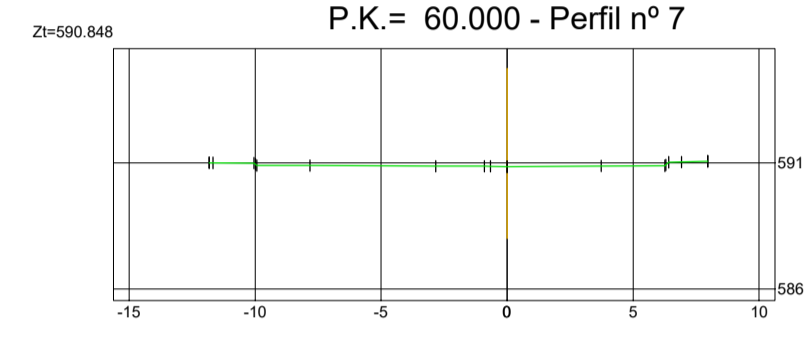
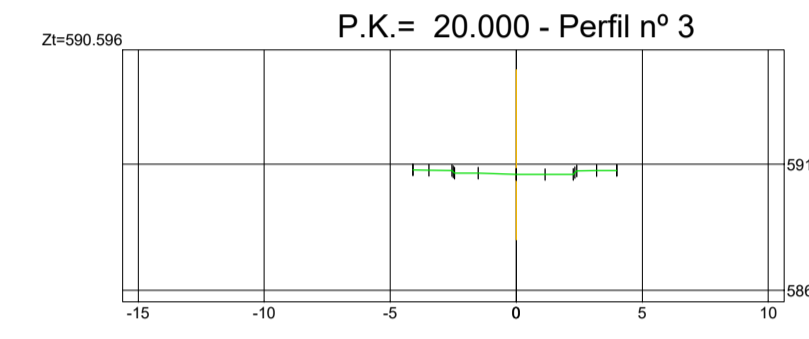
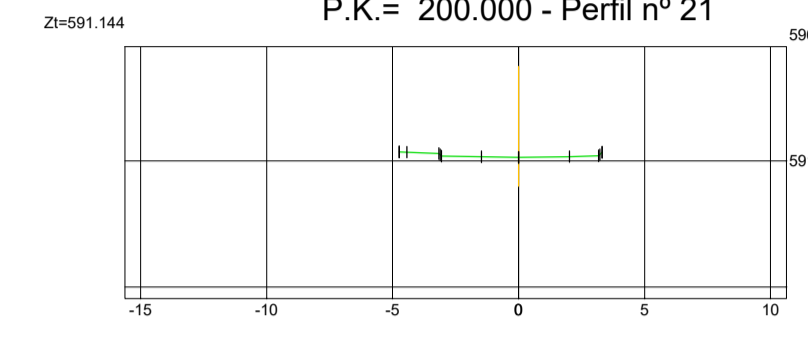
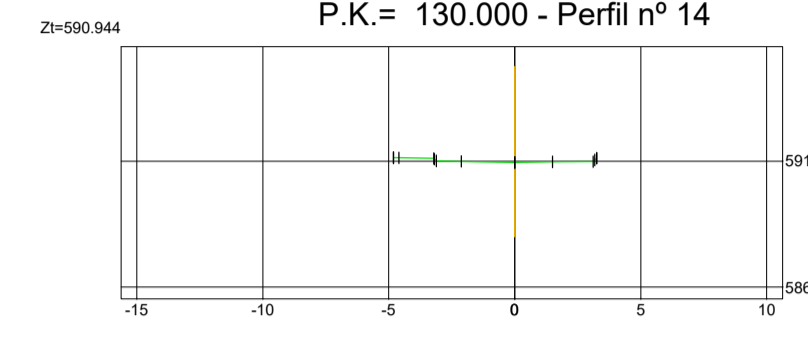
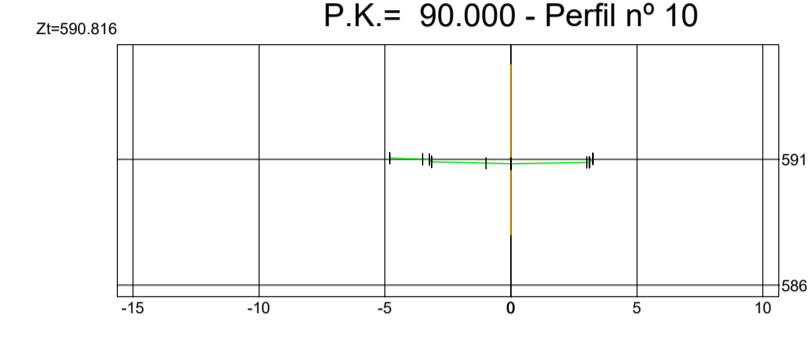
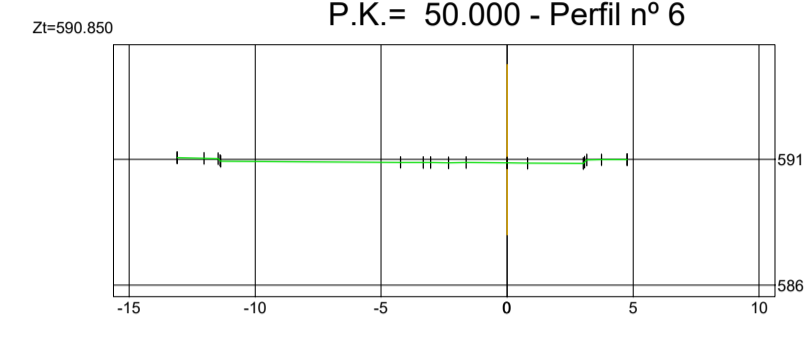
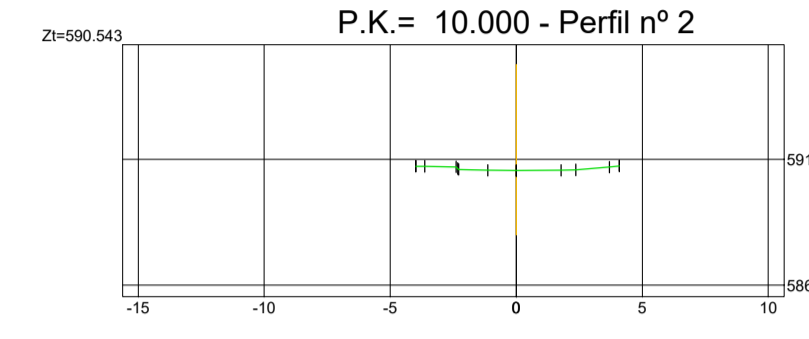
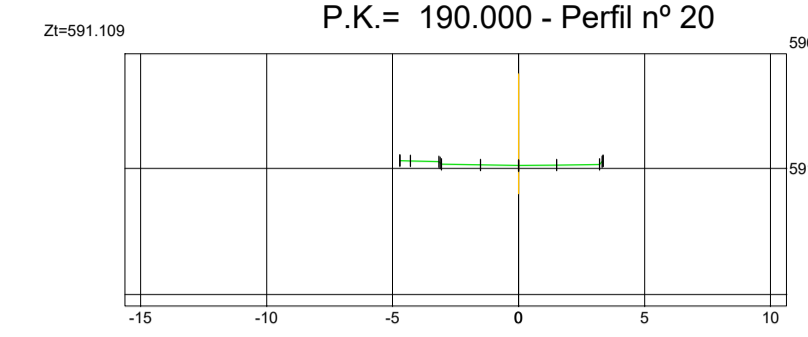
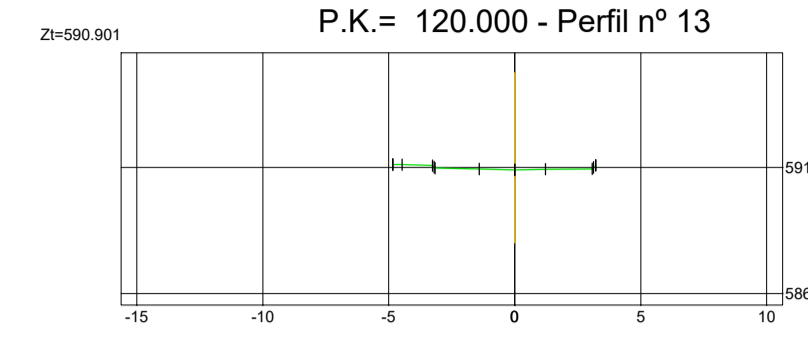
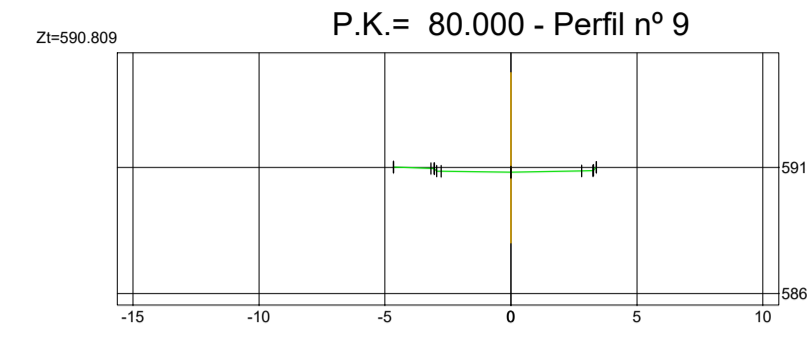
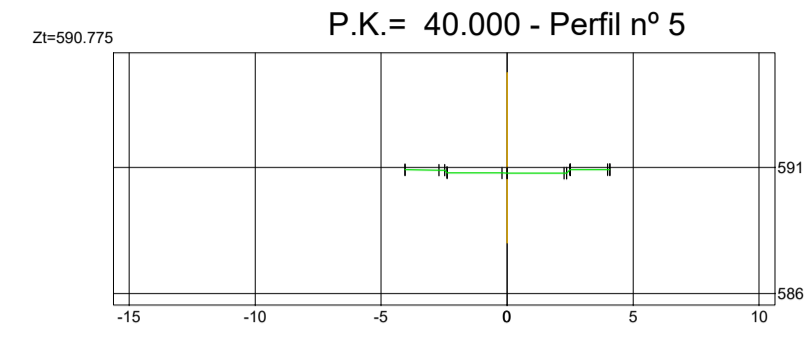
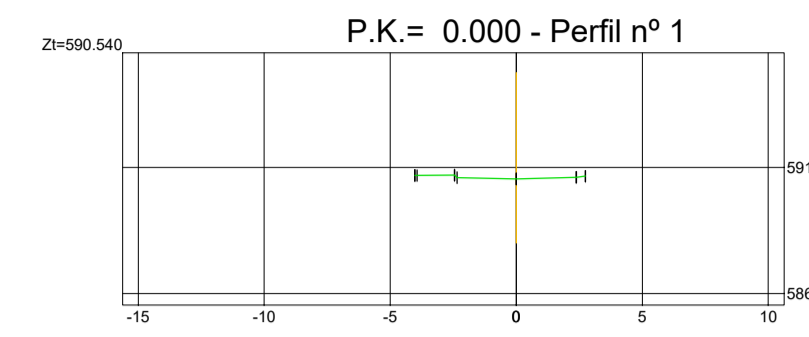
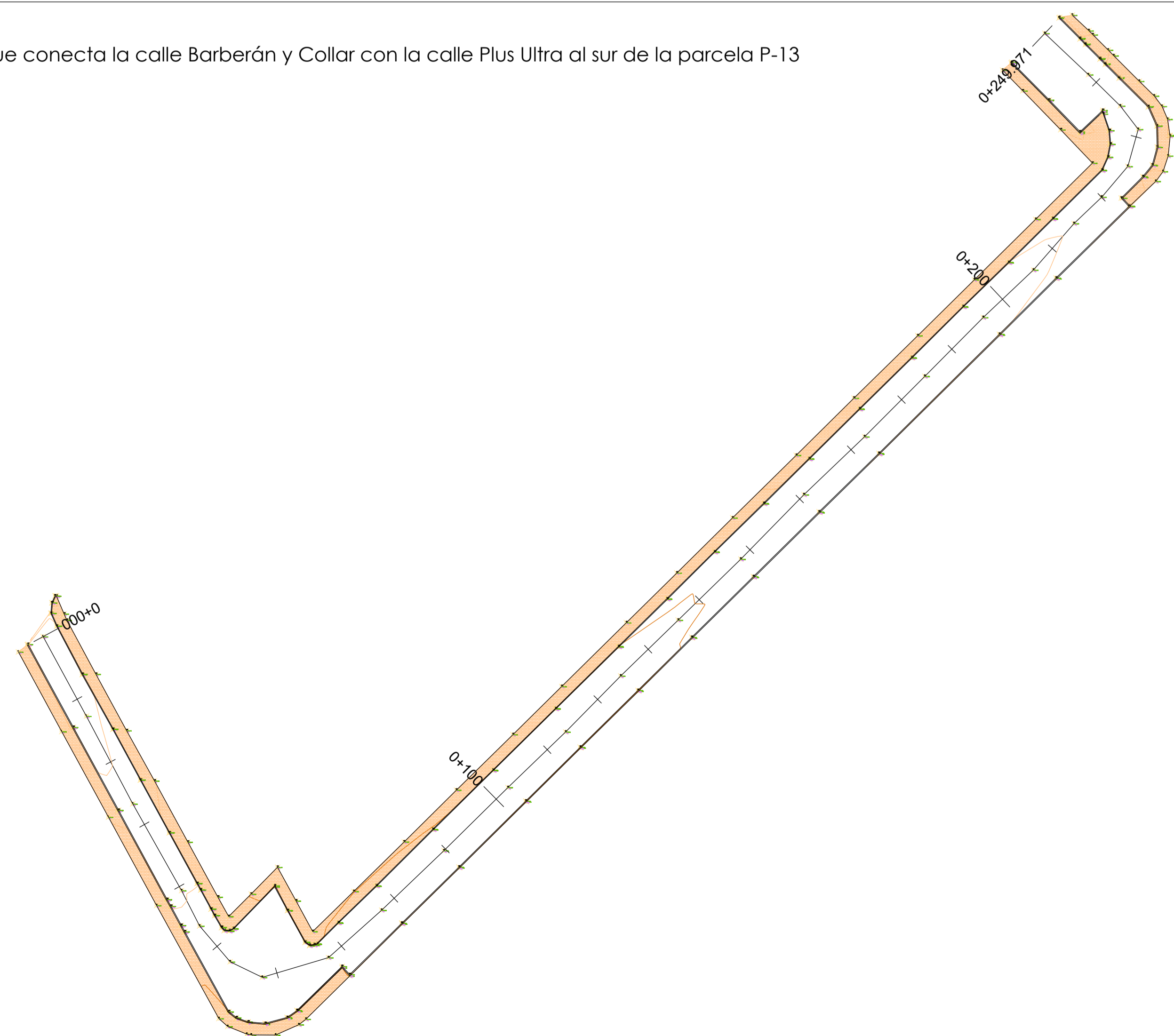


calle que conecta la calle Barberán y Collar con la calle Plus Ultra al sur de la parcela P-13

ESCALA 1/300



calle que conecta la calle Barberán y Collar con la calle Plus Ultra al sur de la parcela P-13



Escala 1/300

Escala 1/500

PLAN PARCIAL DE MEJORA DEL POLÍGONO 21-A DEL PGOU DE ALCALÁ DE HENARES

SITUACIÓN:		ÁMBITO DEL SECTOR 21-A	
PROMOTOR:		INVIED - INSTITUTO DE VIVIENDA, INFRAESTRUCTURA Y EQUIPAMIENTO DE LA DEFENSA (Antes INVIFAS - INSTITUTO DE LA VIVIENDA DE LAS FUERZAS ARMADAS)	Realizado FECHA: ABRIL-2021
PLANO:		RED VIARIA PERFILES TRANSVERSALES - 2	Escala: varias
Modificado:	JEFA DE ÁREA DE LA OFICINA TÉCNICA: Alicia Ortega Mallen	NÚMERO DE PLANO ORD. 14 - BIS	